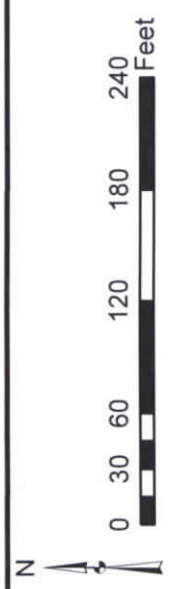




Legend

- Proposed Shade Tree
- Proposed Evergreen Tree
- Proposed Understory Tree
- Road Centerlines
- Parcels
- Parcel Boundary

B Boucher & James, Inc.
 CONSULTING ENGINEERS
 www.bjengineers.com
 Date June, 2016 1677057




Information Sources:
 Aerial Images: DVRPC Aerial Photography 2015, Southeast PA
 Parcel and Boundary Data: Bucks County Planning Commission, 2016




Legend

- Existing Trees
- Proposed Shade Trees
- Proposed Evergreen Trees
- Proposed Understory Trees
- Road Centerlines
- ▭ Parcel Boundary
- ▭ Parcels



Boucher & James, Inc.
 CONSULTING ENGINEERS
www.bjengineers.com
 Date June, 2016 1677057



Information Sources:
 Aerial Images: DVRPC Aerial Photography 2015, Southeast PA
 Parcel and Boundary Data: Bucks County Planning Commission, 2016

Lower Makefield Township Long Range Tree Planting Plan:
Memorial Park
 Sheet 01

Phase 1:

- 1. Memorial Park
- 2. Greg Caiola Baseball Park
- 3. Fred Allen Softball Complex
- 4. Ragan Tract
- 5. Veterans Square



Boucher & James, Inc.
CONSULTING ENGINEERS
www.bjengineers.com

Date June, 2016 1677057











Lower Makefield Township: Long Range Tree Planting Plan Key Plan


Information Sources:
Parcel and Boundary Data: Bucks County Planning Commission, 2016



Legend

-  Proposed Shade Tree
-  Proposed Evergreen Tree
-  Proposed Understory Tree
-  Existing Evergreen Tree
-  Existing Deciduous Tree
-  Road Centerlines
-  Parcel Boundary
-  Parcels

N









B
 Boucher & James, Inc.
 CONSULTING ENGINEERS
 www.bjengineers.com
 Date June, 2016 1677057




Information Sources:
 Aerial Images: DVRPC Aerial Photography 2015, Southeast PA
 Parcel and Boundary Data: Bucks County Planning Commission, 2016



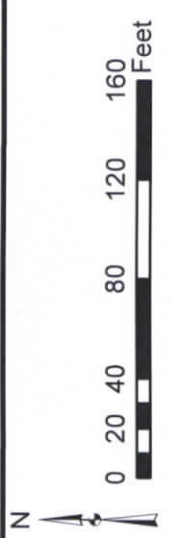
Legend

-  Proposed Shade Tree
-  Proposed Understory Tree
-  Proposed Evergreen Tree
-  Road Centerlines
-  Parcel Boundary
-  Parcels

Notes:
 Naturalization of the basin is recommended before planting.
 All tree species (evergreen, understory, and shade) must be tolerant of wet conditions.
 Tree species could include, but are not limited to, Blackgum (*Nyssa sylvatica*), River Birch (*Betula nigra*), Eastern Red Cedar (*Juniperus virginiana*), Atlantic White Cedar (*Chamaecyparis thyoides*), and Serviceberry (*Amelanchier arborea*).



Boucher & James, Inc.
 CONSULTING ENGINEERS
 www.bjengineers.com
 Date June, 2016 1677057



Information Sources:
 Aerial Images: DVRPC Aerial Photography 2015, Southeast PA
 Parcel and Boundary Data: Bucks County Planning Commission, 2016



**Lower Makefield Township Long Range Tree Planting Plan:
Fred Allen Softball Complex**
Sheet 03

Information Sources:
Aerial Images: DVRPC Aerial Photography 2015, Southeast PA
Parcel and Boundary Data: Bucks County Planning Commission, 2016

